

sustained innovation

EARLY
1963 - 1979

MIDDLE
1980 - 1995

RECENT
1995 - 2003

Selected Projects

Baltimore Inner Harbor*
A pioneering approach to renewing industrial waterfronts that continues to serve as a model for urban revitalization.

revitalize cities




conserve nature

Plan for the Valleys, Baltimore County, MD
Landscape architect-led plan that developed an innovative approach to land planning using natural systems as determinant for "smart growth".



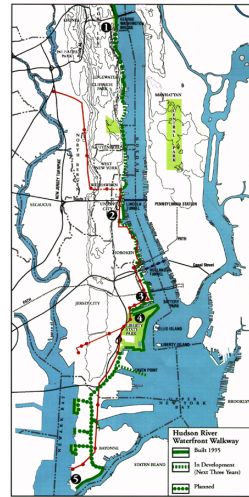
Design with Nature
by Ian McHarg
published 1970

Amelia Island Resort*
Ecological basis for site master planning an environmental resort.



Neal Smith National Wildlife Refuge
Conversion of agricultural land back into native tall-grass prairie.

Lower Manhattan Plan
Pedestrian connectivity as new way to determine urban form and open space. Plan has been implemented by others (e.g. Battery Park).



WMATA
Environmental compliance review for multiple transit corridors and stations throughout the Washington Metropolitan Area.




Oriole Park in Camden Yards* - New Urbanist approach to urban sports facilities.

Hudson River Walkway
Award-winning study that led to civic reclamation of the waterfront through creation of a continuous public walkway. Antecedent to Liberty State Park.



Plan for Metropolitan for Cities of Panama City & Colon
Growth management plan that balances ecological, social and economic factors.



Overtown Pedestrian Mall*
Public art and community heritage to reclaim civic space fractured by rail infrastructure.



Liberty State Park*
Transformation of brownfield site into a new state park.




Upper Mississippi Master Plan*
Green design as a basis for urban design.



Anacostia Waterfront Initiative
Integration of comprehensive environmental agenda into waterfront redevelopment in the nations capital.



Community Center Park*
Transcending archetypes of park design by integrating ecology and art.



Santa Monica South Beach & Palisades Park*
Renovation of three miles of coastline – a celebration of culture and an exploration of ecology through landscape architecture and environmental art.



Eastshore State Park
Masterplan that integrates recreation, restoration and conservation of 8.5 miles of coastline.



Coyote Valley Vision, CA
An alternative, more sustainable vision for accommodating projected growth of metropolitan San Jose.



Richmond Canal Redevelopment*
Leverages infrastructure investment to create a new heritage-based civic resource that has also spurred economic reinvestment.

physical

social

synthesis

cultural

ecological

*ASLA Award-winner

